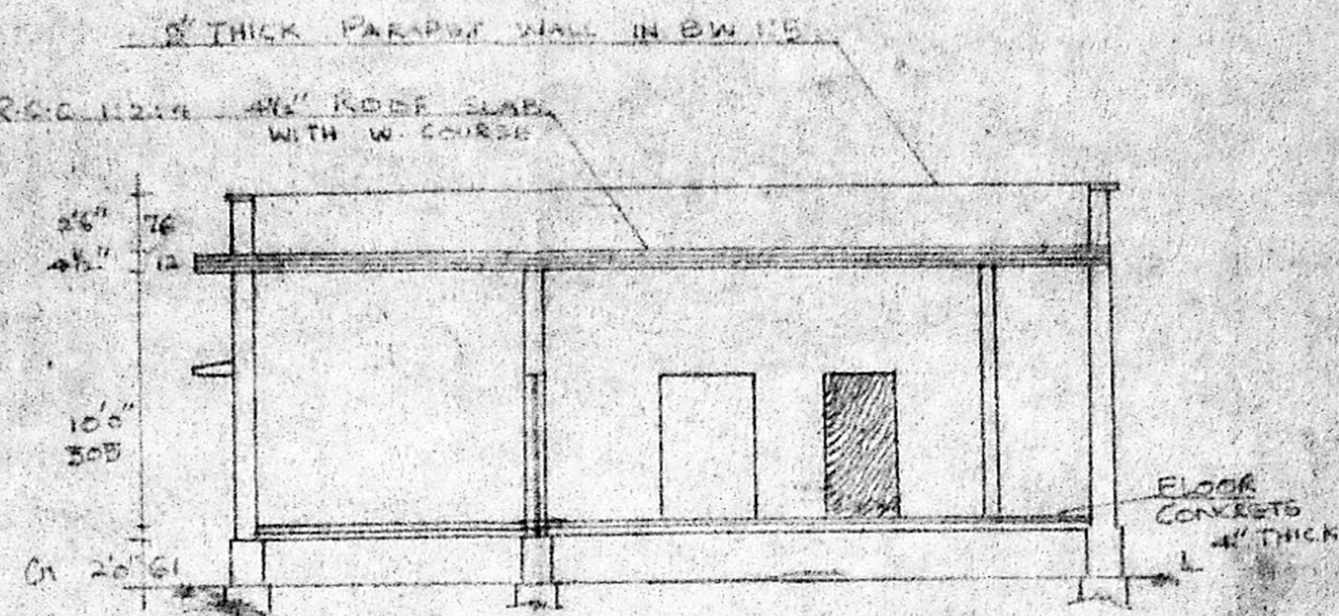
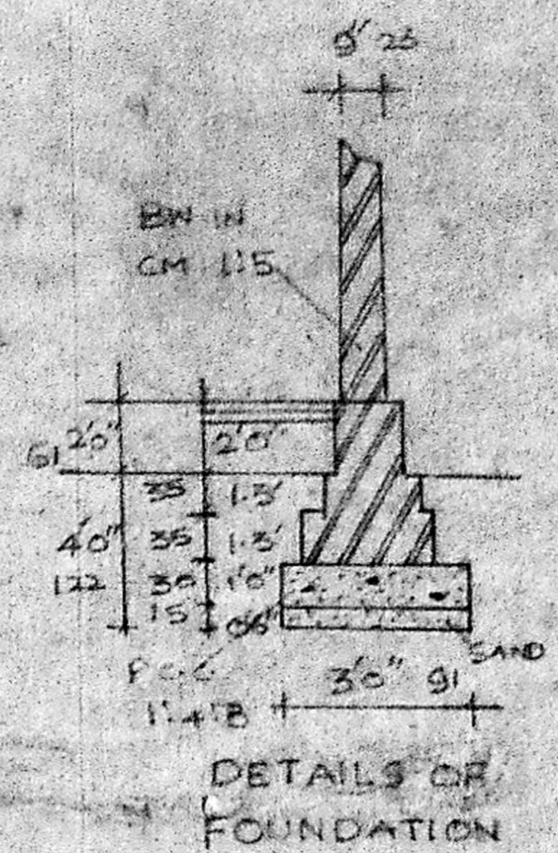


FRONT ELEVATION

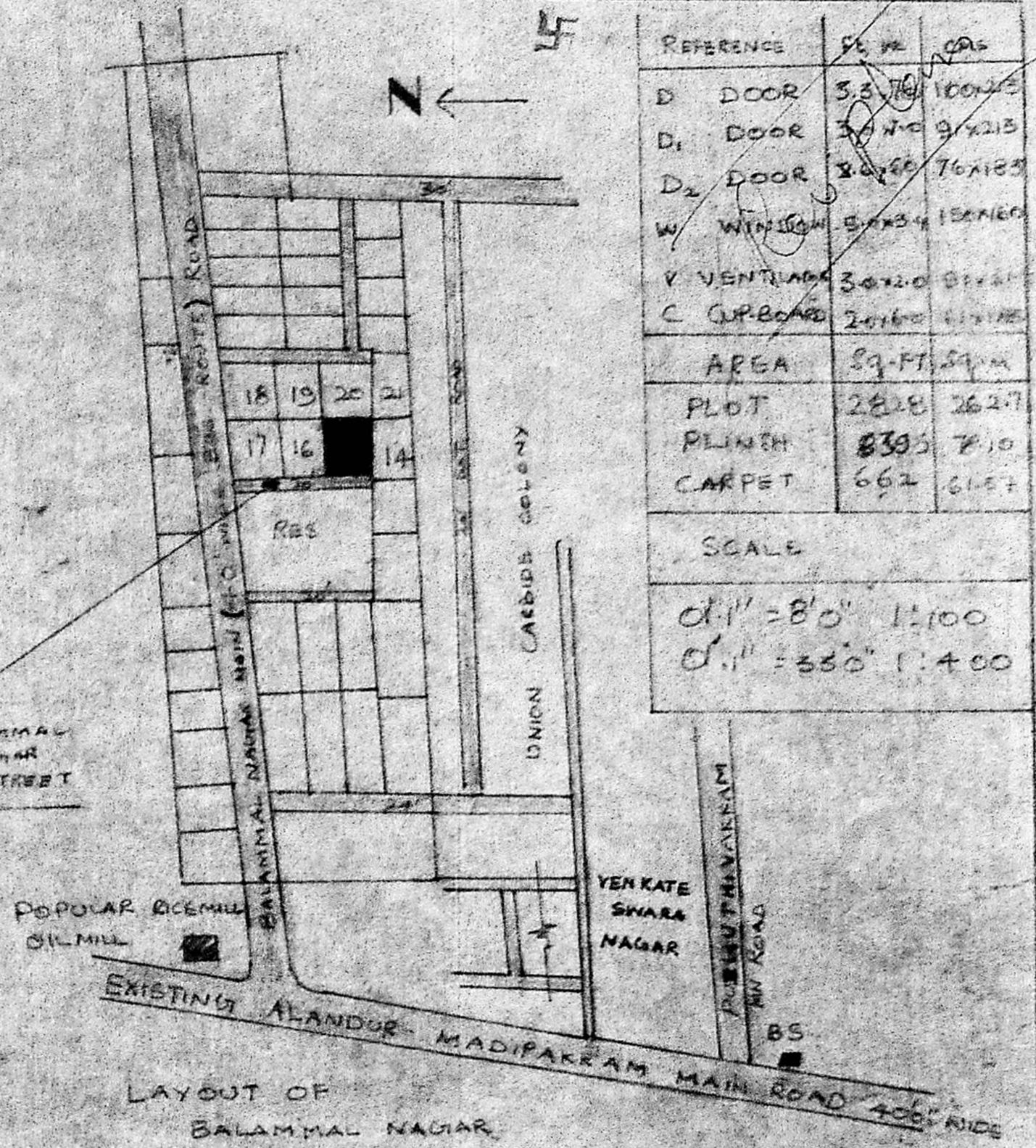


SECTION ON 'AB'



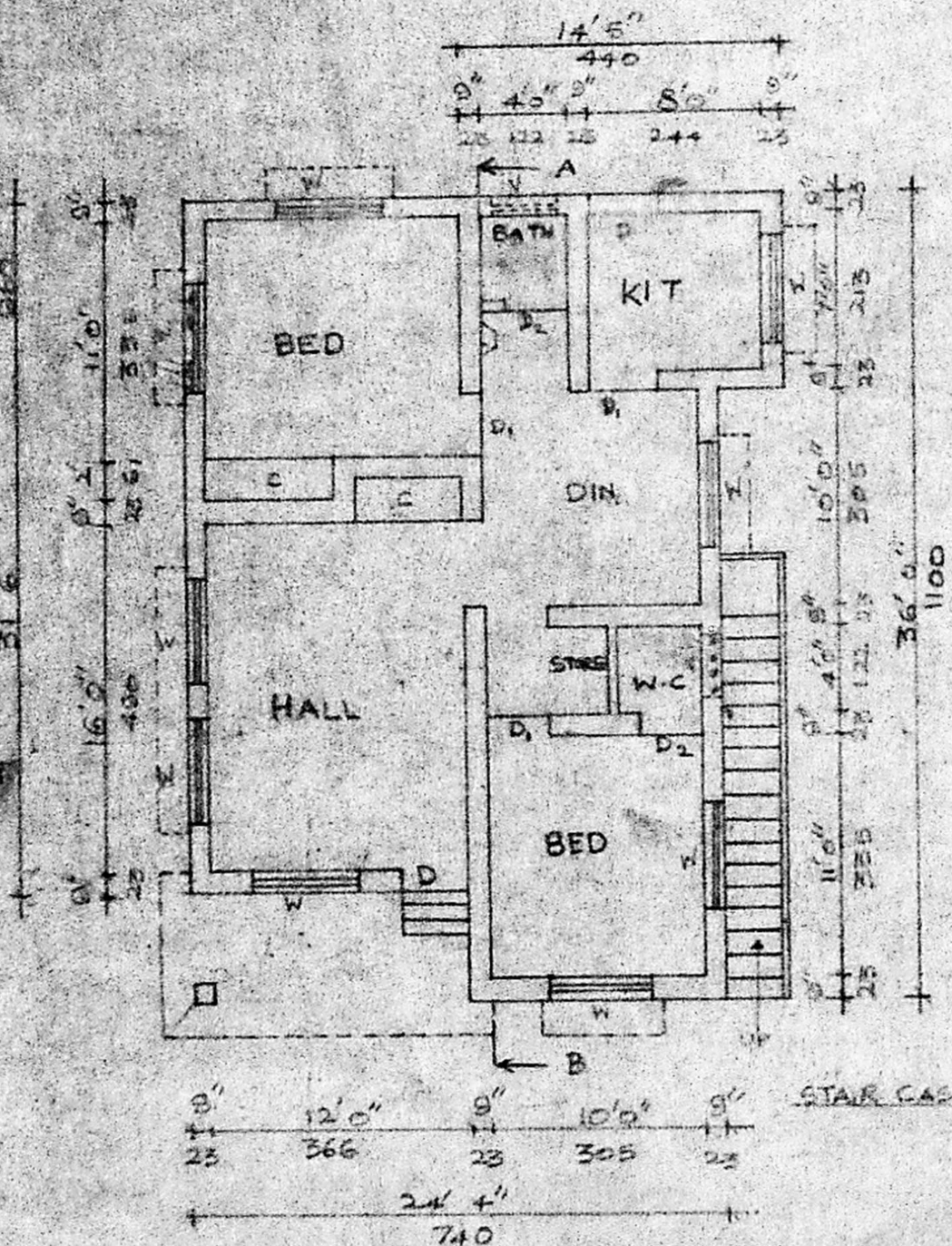
DETAILS OF FOUNDATION

Planning Permit No. A/129/91
APPROVED
 SUBJECT TO THE CONDITIONS IN THIS OFFICE ORDER.
 No. A/13209/90 DATED 20-7-91
 S. Jayaram (20.2.91)
 FOR MEMBER SECRETARY
 MADRAS METROPOLITAN
 DEVELOPMENT AUTHORITY
 MADRAS 780008.

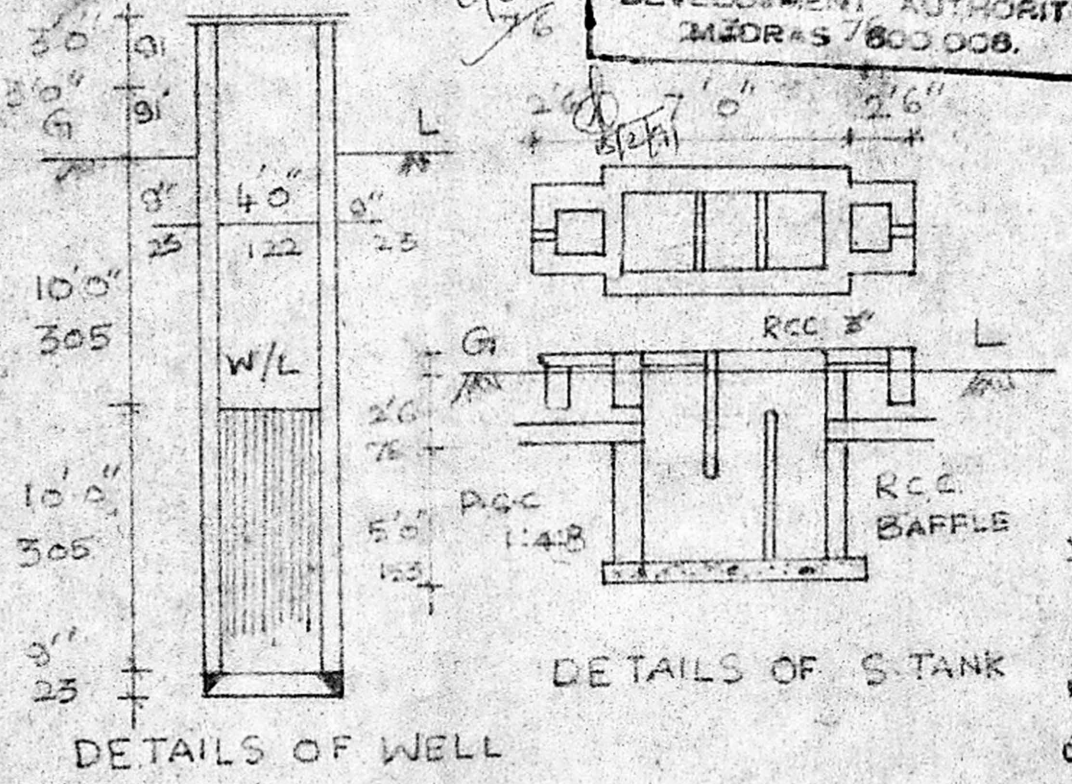


LAYOUT OF BALAMMAL NAGAR

| REFERENCE | PL. NO. | QAS |
|---------------------|------------|----------------|
| D | DOOR | 3.3.76/100425 |
| D ₁ | DOOR | 3.3.76/92213 |
| D ₂ | DOOR | 3.3.76/76183 |
| W | WINDOW | 5.1.83/158160 |
| V | VENTILATOR | 3.3.76/81221 |
| C | CUR-BORD | 2.11.60/112182 |
| AREA | | 89.47 SQ.M |
| PLOT | | 2828 2627 |
| PLINTH | | 838.5 7.10 |
| CARPET | | 662 61.57 |
| SCALE | | |
| O.I. = 8" = 1:100 | | |
| O.I. = 330" = 1:400 | | |

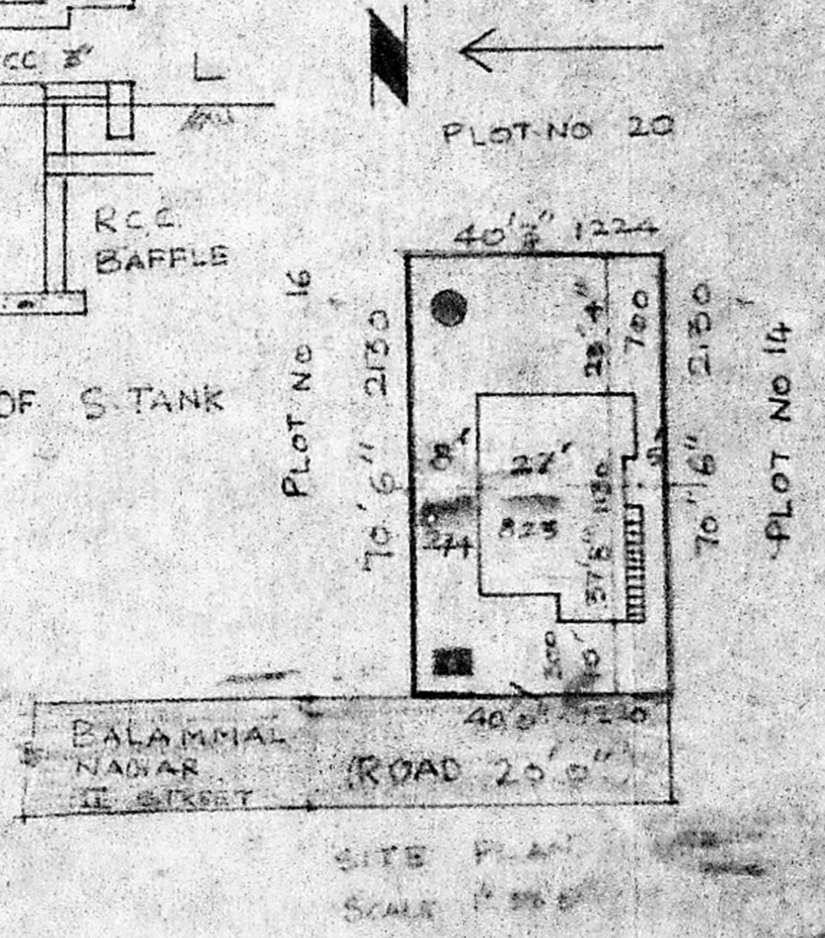


BRICK PILLAR IN CM 15 30x30, 1x1
 PLAN ON G₁ FLOOR



DETAILS OF WELL

DETAILS OF S TANK



SITE PLAN
 SCALE 1:300

PROPOSED CONSTRUCTION AT PLOT NO. 15, S.NO. 58/1, 58/2, 58/3, 59/3, 69/1, 62/1, 62/2, OF ULLAGARAM VILLAGE, BALAMMAL NAGAR, ULLAGARAM TOWN PANCHAYAT, SAIDAPET TCQ CHINGLEPUT. DT.

OWNER: J. Lakshmi
 P.S. BALAMJUGAN, LICENSED SURVEYOR, ALANDUR MUNICIPALITY, Lic. No. 17372 89, PLOT No. 15, Amman Nagar, SANYI GANAPATI, SAIDAPET.